ONDERLEGGER HOOGHEEMRAADSCHAP

Hoogheemraadschap van Delfland

Bronnen:
BOFEK 2012, AHN2, CBS Grondgebruik 2012, Legger HHD, HHD (Rioolgemalen, RWZI, Persleidingen) TOP10NL (Stedelijk gebied)

LANDSCHAP VAN HET HOOGHEEMRAADSCHAP

Bodemkaart

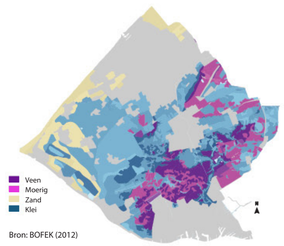

Bron: BOFEK (2012)

Hoogtekaart

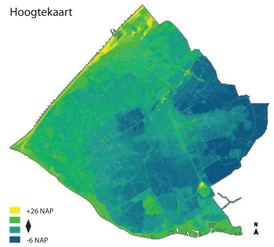

Bron: AHN2

Landgebruikskaart

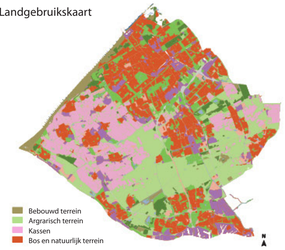

Bron: CBS Grondgebruik (2012)

OBJECTEN VAN HET HOOGHEEMRAADSCHAP

VEILIGHEID

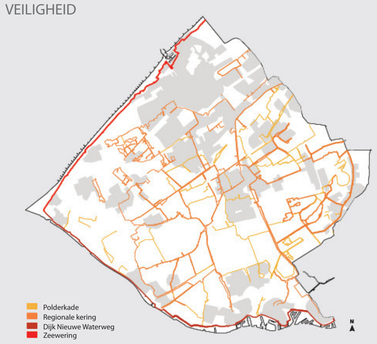

Dijkprofielen

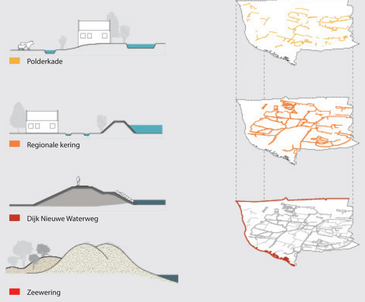

WATERBEHEER

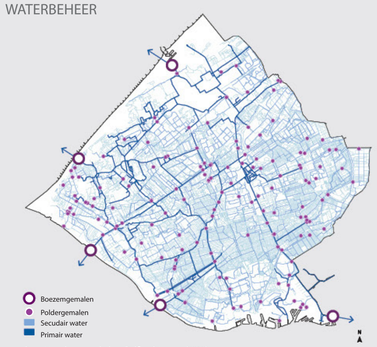

Bron: Hoogheemraadschap Delfland, Legger (2019)

Waterhuishouding

Inlaat van water

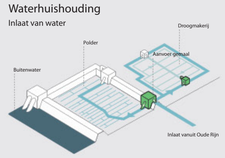

Weg pompen van water

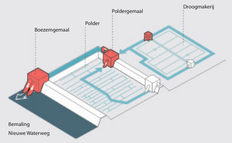

WATERZUIVERING

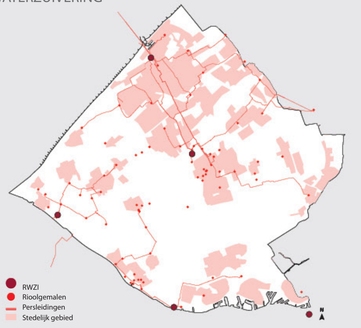

Bron: Hoogheemraadschap Delfland, Rioolgemalen, RWZI, Persleidingen TOP10NL, Stedelijk gebied

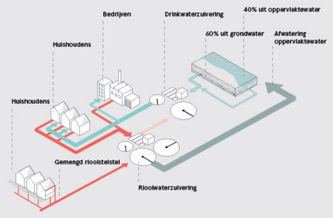

VERSIE 12-2019